Route Log Progress Chart

DRAFT

Please Note: Errors and Omissions May Exist.
Contact the VTrans Mapping Unit with questions or concerns.

DISTRICT	TOWN	ROUTE
	[u'I089-0000']	I-89

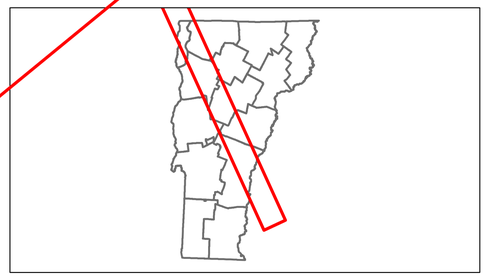

Base Map

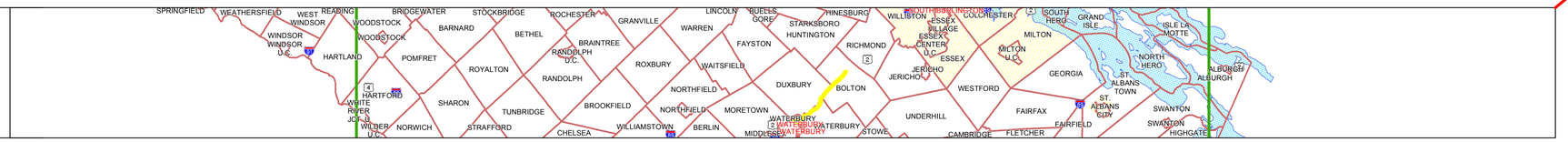

1 in = 7.8 miles

Stick Diagram

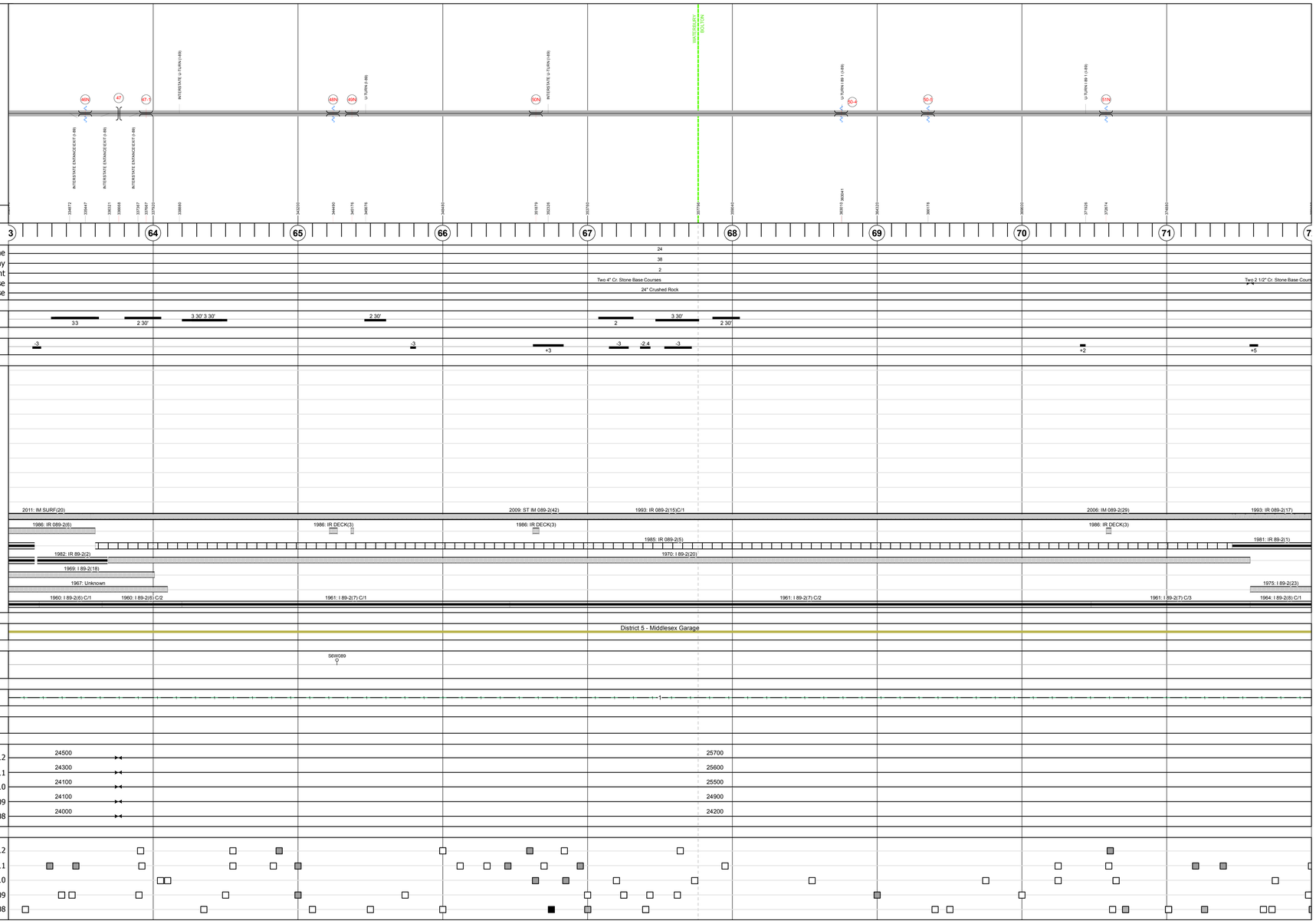

DESCRIPTION BLOCK

Bridge 46N:
Stringer/multi-beam or girder - 1960
Structure No. 200089046N12182
Length: 380'
Width: 31.5'
Under Clearance: 27.83'
Facility Carried: I 00089 ML
Bridge Type: 5 SPAN ROLLED BEAM
Features Intersected: I 89 OVER TH 2 + BRK
Surface: Bituminous
Maintenance/Ownership: State

Bridge 47:
Stringer/multi-beam or girder - 1960
Structure No. 200013019712182
Length: 244'
Height: 0.0'
Weight Limit: 0
Facility Carried: VT 00100 ML
Bridge Type: STEEL BEAM
Features Intersected: I 89 UNDER VT 100

Culvert 47-1:
Culvert - 1960
Structure No. 30008947-112181
Length: 6'
Under Clearance: 5.0'
Facility Carried: I89
Bridge Type: R C PIPE
Features Intersected: WATER MAIN SLEEVE
Maintenance: State

Bridge 48N:
Stringer/multi-beam or girder - 1961
Structure No. 200089048N12182
Length: 300'
Width: 32.0'
Facility Carried: I 00089 ML
Bridge Type: 3 SP CONT WELD PLT G
Features Intersected: LITTLE RIVER
Surface: Bituminous
Maintenance/Ownership: State

Bridge 49N:
Stringer/multi-beam or girder - 1961
Structure No. 200089049N12182
Length: 101'
Width: 44.0'
Under Clearance: 16.08'
Facility Carried: I 00089 ML
Bridge Type: ROLLED BEAM
Features Intersected: I 89 OVER TH NO 7
Surface: Bituminous
Maintenance/Ownership: State

Bridge 50N:
Stringer/multi-beam or girder - 1961
Structure No. 200089050N12182
Length: 238'
Width: 32.0'
Under Clearance: 18.25'
Facility Carried: I 00089 ML
Bridge Type: 3 SP CONT WELD PLT G
Features Intersected: I 89 OVER US 2
Surface: Bituminous
Maintenance/Ownership: State

Culvert 50-4:
Culvert - 1961
Structure No. 30008950-404011
Length: 14'
Under Clearance: 12.0'
Facility Carried: I89
Bridge Type: R C BOX
Features Intersected: JONAH BRK
Maintenance: State

Culvert 50-5:
Culvert - 1961
Structure No. 30008950-504011
Length: 10'
Under Clearance: 8.0'
Facility Carried: I89
Bridge Type: R C BOX
Features Intersected: BROOK
Maintenance: State

Bridge 51N:
Stringer/multi-beam or girder - 1961
Structure No. 200089051N04012
Length: 364'
Width: 32.0'
Under Clearance: 14.5'
Facility Carried: I 00089 ML
Bridge Type: 4 SP CONT WELDED PLT
Features Intersected: I 89 OVER US2+JOINER BK
Surface: Bituminous
Maintenance/Ownership: State

Historic Projects: Retreatment, Resurface, Unknown, Bituminous Mix, Skinny Mix, Bituminous Seal, Bituminous Concrete, Bituminous Macadam, Cold Plane and Bituminous Concrete, Concrete, Gravel, Surface Treated Gravel, Plant Mix, Reclaimed Base and Bituminous Concrete

Functional Class: 1, 2, 6, 7, 8, 11, 12, 14, 16, 17, 19

Speed Zones: 25, 30, 35, 40, 45, 50, 55, 60, 65

Curves: curve left, curve right

Grades: grade up, grade down

Road Widths (ft)

Traffic Counters (counter ID)

AADT (count)

Crash Locations: Fatal, Injury, Property Damage Only, Unknown Crash Type

Mileage by Functional Class By Sheet

89-2	1 - Rural - Principal Arterial - Interstate	9.000

Total Mileage: 9.000 mi

Mileage by Town By Sheet

[u'I089-0000'] - I089-0000	9.0 of 130.254

Total Mileage: 9.0 mi

DISTRICT	TOWN	Date: 11/14/13	ROUTE
	[u'I089-0000']	8 of 15 TWN mileage: 63.0 to 72.0	I-89 ETE mileage: 0.0 to 130.254